











-  District Boundary
-  State Highway
-  River

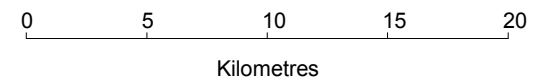
IWI

-  Ngaa Ruru Kiitahi
-  Ngati Mutunga
-  Ngati Maru
-  Ngati Tama
-  Te Atiawa
-  Nga Ruahine
-  Te Ngati Ruanui



CRITCHLOW

Prepared by Critchlow Ltd.  
 All cadastral information supplied by LINZ, June 2008  
 Crown Copyright Reserved  
 New Zealand Transverse Mercator Projection



STRATFORD  
DISTRICT COUNCIL

MAP O 1

IWI BOUNDARIES