

CHAPTER 21

SPEED LIMITS BYLAW

1. *Introduction*

Pursuant to Section 684(1)(13) of the Local Government Act 1974, the Local Government Act 2002 and Land Transport Rule: Setting of Speed Limits 2003 the Stratford District Council makes this bylaw to set speed limits as specified in the schedules.

2. *Title*

The title of this bylaw is the Stratford District Council Speed Limits Bylaw 2004.

3. *Date the speed limits come into force*

The speed limits described in the schedules come into force on the date specified in the schedules.

4. *Interpretation*

Road means the same as in Land Transport Rule: Setting of Speed Limits 2003.

Speed limit means the same as in Land Transport Rule: Setting of Speed Limits 2003.

Urban traffic area means the same as in Land Transport Rule: Setting of Speed Limits 2003.

5. *Speed limits*

The roads or areas described in the schedules specified in paragraph 6 or as shown on a map referenced in the schedules are declared to have the speed limits specified in the schedules and maps, which are part of this bylaw.

6. *Schedules*

Schedule 1: Roads that have a speed limit of 20 km/h (Schedule 1 is not used in this bylaw).

Schedule 2: Roads that have a speed limit of 30 km/h (Schedule 2 is not used in this bylaw).

Schedule 3: Roads that have a speed limit of 40 km/h (Schedule 3 is not used in this bylaw).

Schedule 4: Urban traffic areas - roads that have a speed limit of 50 km/h.

Schedule 5: Roads that have a speed limit of 60 km/h (Schedule 5 is not used in this bylaw).

Schedule 6: Roads that have a speed limit of 70 km/h.

Schedule 7: Roads that have a speed limit of 80 km/h (Schedule 7 is not used in this bylaw).

Schedule 8: Rural areas - roads that have a speed limit of 100 km/h.

Schedule 9: Roads that have a holiday speed limit (Schedule 9 is not used in this bylaw).

Schedule 10: Roads that have a variable speed limit (Schedule 10 is not used in this bylaw).

Schedule 11: Roads that have a minimum speed limit (Schedule 11 is not used in this bylaw).

7. *Date bylaw made*

This bylaw was made by the Stratford District Council at a meeting of the Council on 14 June 2005

The common seal of the Stratford District Council is attached in the presence of:

District Mayor J D Edwards

Chief Executive M R Freeman

Schedule 4 Urban traffic areas 50 km/h

The roads or areas described in this schedule or as shown on a map referenced in this schedule are declared to be urban traffic areas that have a speed limit of 50 km/h, except for those roads or areas that are:

- (a) Described as having a different speed limit in the appropriate schedule of this bylaw; or
- (b) Shown on a map as having a different speed limit, as referenced in the appropriate schedule of this bylaw.

Reference Number	Speed Limit	Description	Date Speed Limit Comes into Force	Legal Instrument	Previous Legal Instrument
S4/01	50 km/h	At Stratford: All the roads within the area marked on the map entitled <i>Stratford District Council Speed Limits, Stratford Urban Area</i> , sheet 2 and identified in the legend as an Urban Traffic Area having a speed limit of 50km/hr, except for State Highways and those roads or areas on the said map and identified as having a different speed limit, as referenced in the appropriate schedule of this Bylaw	1 July 2005	Stratford District Council Speed Limits Bylaw 2005	The Traffic (Stratford Borough) Notice No 1 1972, under section 52 of the Transport Act 1962 and regulation 27A of the Traffic Regulations 1956.

Schedule 6 70 km/h

The roads or areas described in this schedule or as shown on a map referenced in this schedule are declared to have a speed limit of 70 km/h.

Reference Number	Speed Limit	Description	Date Speed Limit Comes into Force	Legal Instrument	Previous Legal Instrument
S6/01	70 km/h	At Stratford: All the roads area marked on the map entitled <i>Stratford District Council Speed Limits, Stratford Urban Area</i> , sheet 2 and identified in the legend as having a speed limit of 70 km/h.	1 July 2005	Stratford District Council Speed Limits Bylaw 2005	Notice in the New Zealand Gazette, 16 December 1976, No. 128, page 2868. Also Notice in the New Zealand Gazette, 5 February 1976, No 13, page 256.
S6/02	70 km/h	At Midhirst: All the roads area marked on the map entitled <i>Stratford District Council Speed Limits, Midhirst Speed Limits</i> , sheet 3 and identified in the legend as having a speed limit of 70 km/h.	1 July 2005	Stratford District Council Speed Limits Bylaw 2005	To formalize the existing speed limits at Midhirst that has been sign posted at 70 km/hr for which a speed limit gazette has not been found.

Schedule 8 Rural areas 100 km/h

The roads or areas described in this schedule or as shown on a map referenced in this schedule are declared to be rural areas that have a speed limit of 100 km/h.

Reference Number	Speed Limit	Description	Date Speed Limit Comes into Force	Legal Instrument	Previous Legal Instrument
S8/01	100 km/h	<p>All Stratford District Council roads outside an urban traffic area listed in Schedule 4 have a speed limit of 100 km/h, except for roads or areas that are:</p> <p>(a) described as having a different speed limit in the appropriate schedule of this bylaw; or</p> <p>(b) Shown on a map as having a different speed limit, as referenced in the appropriate schedule of this bylaw.</p>	1 July 2005	Clause 2.3 Land Transport Rule: Setting of Speed Limits 2003	Regulation 21(1) Traffic Regulations 1976.

Schedule 12 Limited Speed Zones

Roads that are subject to a Limited Speed Zone are not part of the Stratford District Council Speed limit Bylaw 2005.

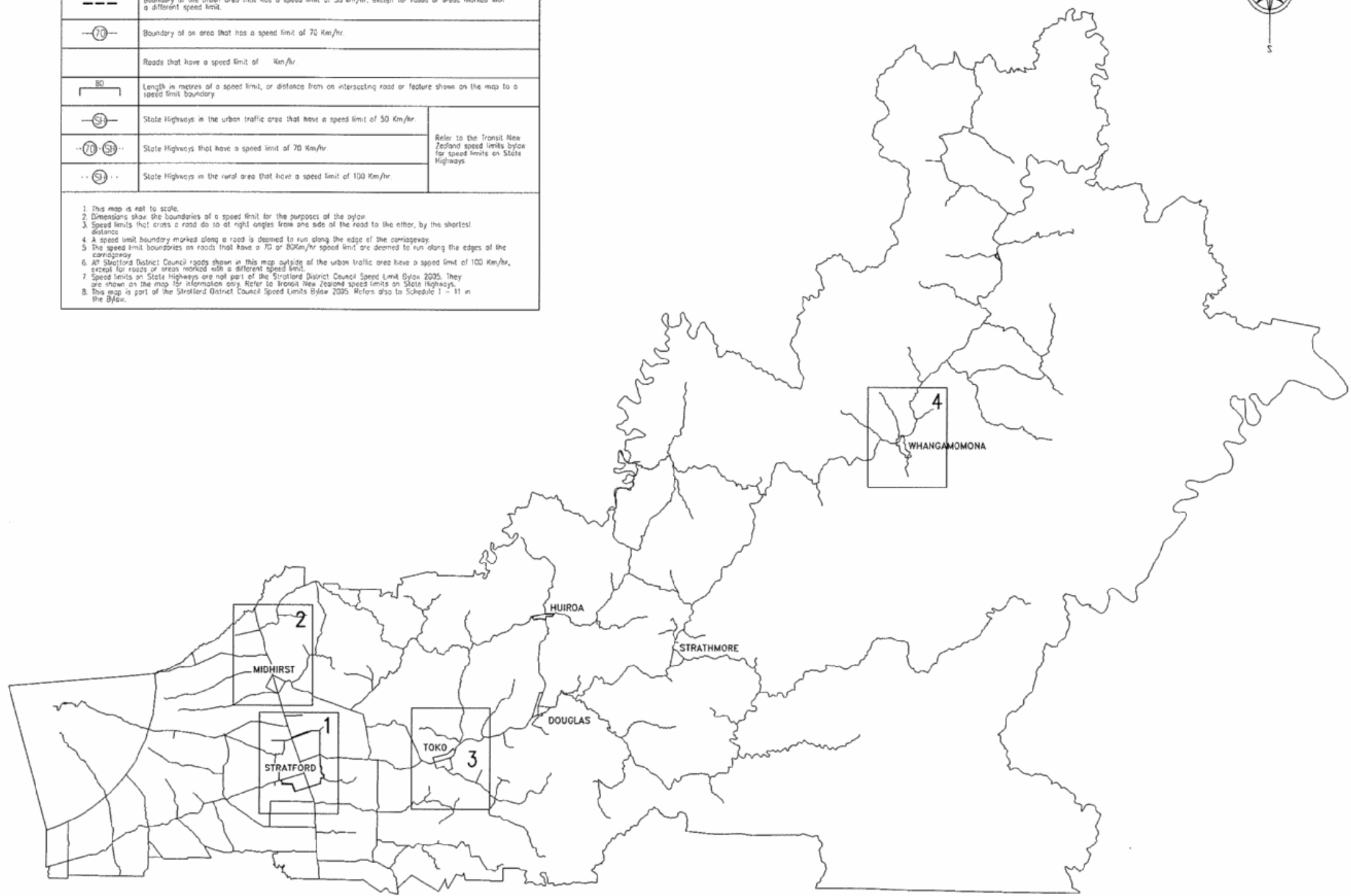
Reference Number	Speed Limit	Description	Date Speed Limit Comes into Force	Legal Instrument	Previous Legal Instrument
S12/01		<p>At Toko:</p> <p>All the roads area marked on the map entitled <i>Stratford District Council Speed Limits, Whangamomona & Toko Speed Limits</i>, sheet 4 and identified in the legend as having a speed limit of 100 km/h.</p>	1 July 2005	Stratford District Council Speed Limits Bylaw 2005.	Notice in the New Zealand Gazette, 18 February 1960, No 9, page 200.
S12/02		<p>At Whangamomona:</p> <p>All the roads area marked on the map entitled <i>Stratford District Council Speed Limits, Whangamomona & Toko Speed Limits</i>, sheet 4 and identified in the legend as having a speed limit of 100 km/h.</p>	1 July 2005	Stratford District Council Speed Limits Bylaw 2005.	Notice in the New Zealand Gazette, 25 July 1963, No 43, page 1022.

STRATFORD DISTRICT COUNCIL SPEED LIMITS

LEGEND	
	Boundary of the urban area that has a speed limit of 50 km/hr, except for roads or areas marked with a different speed limit.
	Boundary of an area that has a speed limit of 70 km/hr.
	Roads that have a speed limit of 50 km/hr.
	Length in metres of a speed limit, or distance from an intersecting road or feature shown on the map to a speed limit boundary.
	State Highways in the urban traffic area that have a speed limit of 50 km/hr.
	State Highways that have a speed limit of 70 km/hr.
	State Highways in the rural area that have a speed limit of 100 km/hr.

Refer to the Transit New Zealand speed limits bylaw for speed limits on State Highways.

- This map is not to scale.
- Dimensions show the boundaries of a speed limit for the purposes of the bylaw.
- Speed limits that cross a road do so at right angles from one side of the road to the other, by the shortest distance.
- A speed limit boundary marked along a road is deemed to run along the edge of the carriageway.
- The speed limit boundaries on roads that have a 70 or 80km/hr speed limit are deemed to run along the edges of the carriageway.
- All Stratford District Council roads shown in this map outside of the urban traffic area have a speed limit of 100 km/hr, except for roads or areas marked with a different speed limit.
- Speed limits on State Highways are not part of the Stratford District Council Speed Limit Bylaw 2005. They are shown on the map for information only. Refer to Transit New Zealand speed limits on State Highways.
- This map is part of the Stratford District Council Speed Limits Bylaw 2005. Refer also to Schedule 1 - 11 in the Bylaw.



NOTES

REV	REVISION DETAILS	APPO	DATE
2	Remove 80 km/hr speed limit from logging.	CWJ	05/05
1	Item 6 addition	CWJ	05/05



DRAWING TITLE
STRATFORD DISTRICT SPEED LIMITS BYLAW 2005

SHEET TITLE
DISTRICT PLAN

CONTRACT No	
ORDER No	
FILE No	19225
DATE	12/2/2005
DESIGN	
DRAWN	KJJ
APPROVED	CWJ

SCALE: NOT TO SCALE
 SHEET 1 OF 4
 DRAWING No: G:\ENG\DWG\ROADING\URB\2005 SPEED LIMITS

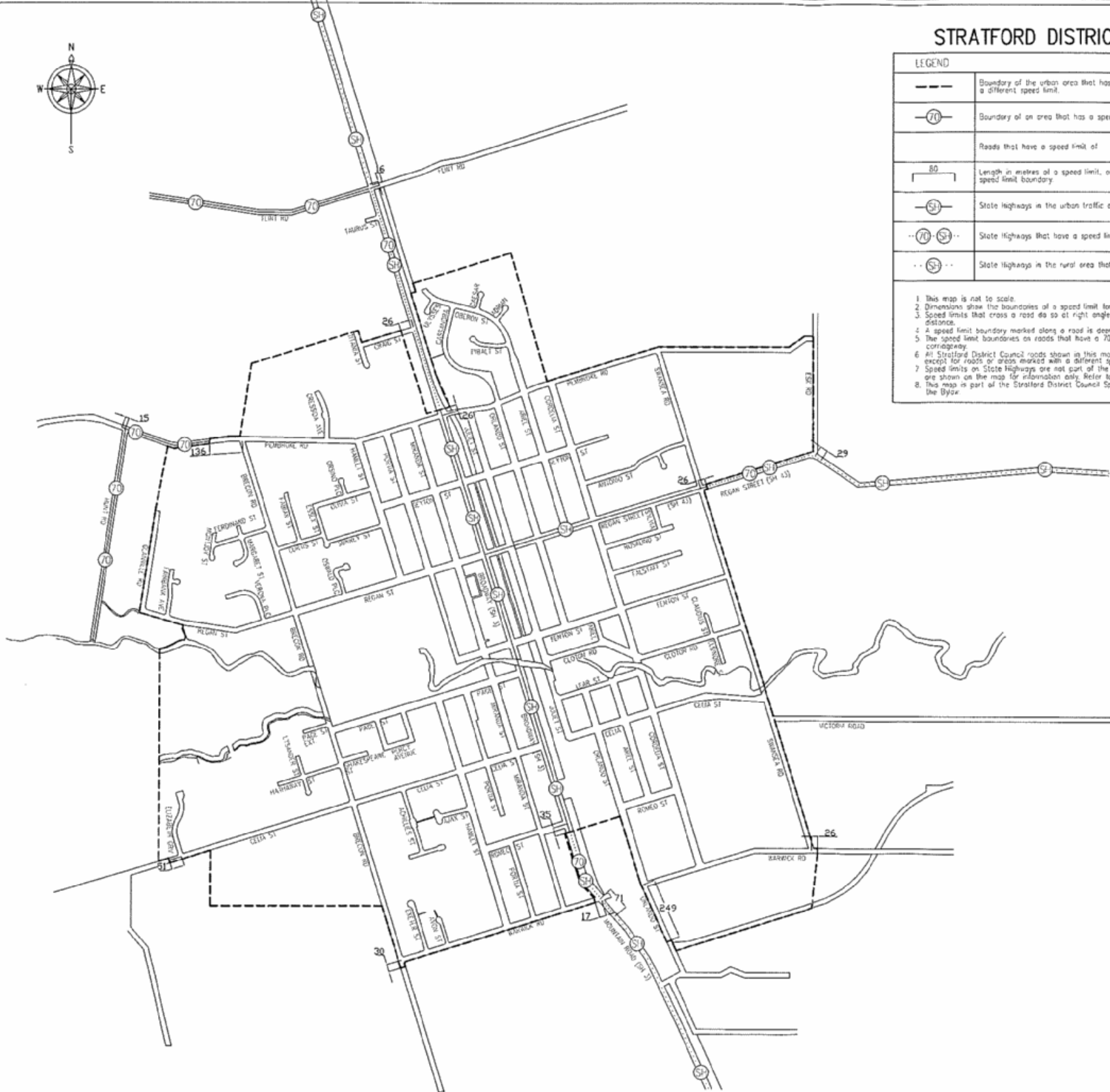


STRATFORD DISTRICT COUNCIL SPEED LIMITS

LEGEND	
	Boundary of the urban area that has a speed limit of 50 km/hr, except for roads or areas marked with a different speed limit.
	Boundary of an area that has a speed limit of 70 Km/hr.
	Roads that have a speed limit of 80 Km/hr.
	Length in metres of a speed limit, or distance from an intersecting road or feature shown on the map to a speed limit boundary.
	State Highways in the urban traffic area that have a speed limit of 50 Km/hr.
	State Highways that have a speed limit of 70 Km/hr.
	State Highways in the rural area that have a speed limit of 100 Km/hr.

Refer to the Transit New Zealand speed limits bylaw for speed limits on State Highways.

- This map is not to scale.
- Dimensions show the boundaries of a speed limit for the purposes of the bylaw.
- Speed limits that cross a road do so at right angles from one side of the road to the other, by the shortest distance.
- A speed limit boundary marked along a road is deemed to run along the edge of the carriageway.
- The speed limit boundaries on roads that have a 70 or 80km/hr speed limit are deemed to run along the edges of the carriageway.
- All Stratford District Council roads shown in this map outside of the urban traffic area have a speed limit of 100 Km/hr, except for roads or areas marked with a different speed limit.
- Speed limits on State Highways are not part of the Stratford District Council Speed Limit Bylaw 2005. They are shown on the map for information only. Refer to Transit New Zealand speed limits on State Highways.
- This map is part of the Stratford District Council Speed Limits Bylaw 2005. Refer also to Schedule 1 - 11 in the Bylaw.



NOTES

2	Remove 80 km/hr speed limit from legend.	OKI	05/05
1	Item 6 addition	OKI	05/05
REV	REVISION DETAILS	APPO	DATE



DRAWING TITLE
STRATFORD DISTRICT SPEED LIMITS BYLAW 2005

SHEET TITLE
STRATFORD URBAN AREA

CONTRACT No	
TENDER No	
FILE No	18225
DATE	10/2/2005
DESIGN	
DRAWN	KJJ
APPROVED	OKI

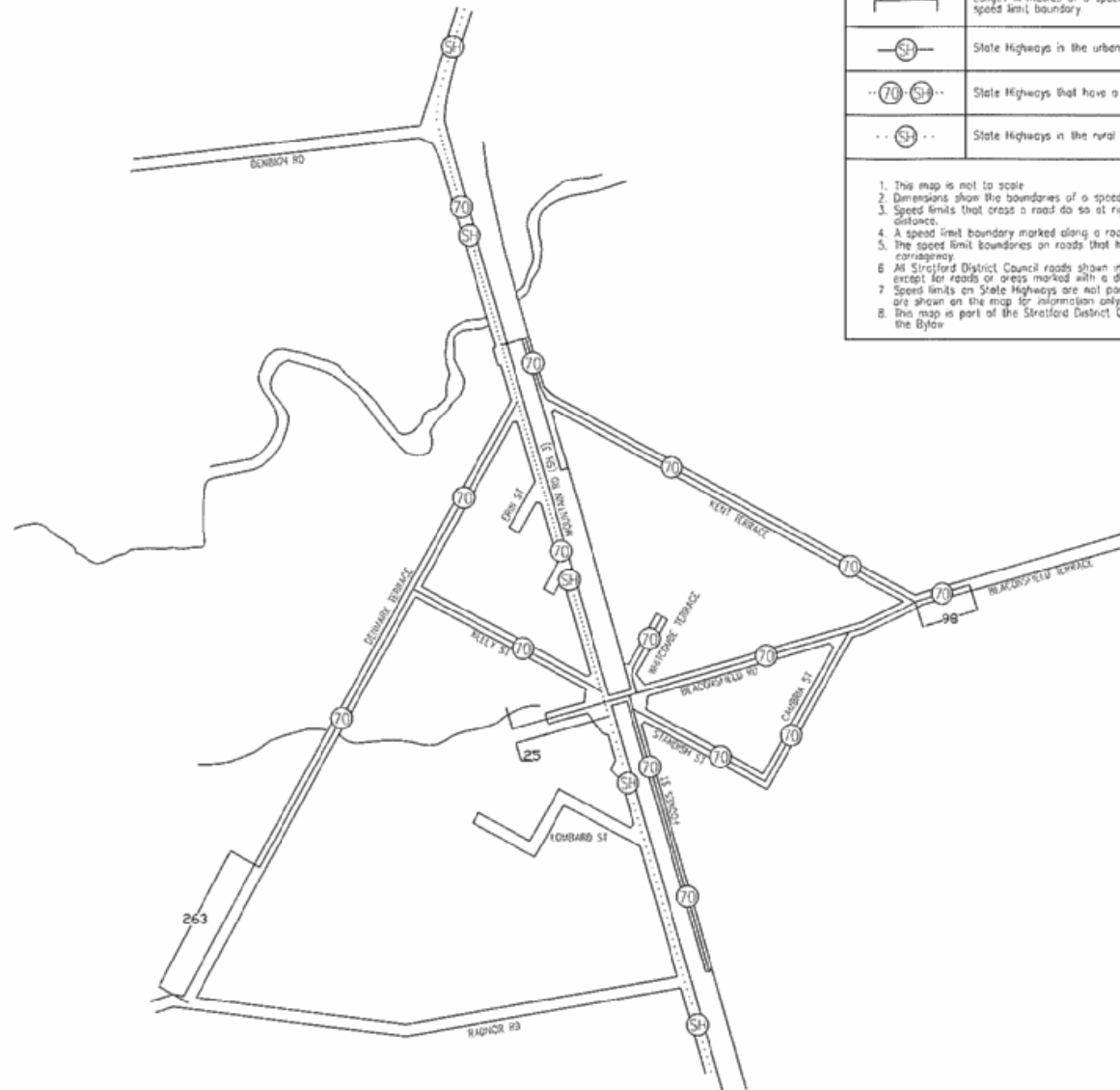
SCALE: NOT TO SCALE
 SHEET 2 OF 4
 DRAWING No. C:\VENO\DMG\ROADS\URB\2005 SPEED LIMITS



STRATFORD DISTRICT COUNCIL SPEED LIMITS

LEGEND	
	Boundary of the urban area that has a speed limit of 50 km/hr, except for roads or areas marked with a different speed limit.
	Boundary of an area that has a speed limit of 70 Km/hr.
	Roads that have a speed limit of 50 Km/hr.
	Length in metres of a speed limit, or distance from an intersecting road or feature shown on the map to a speed limit boundary.
	State Highways in the urban traffic area that have a speed limit of 50 Km/hr.
	State Highways that have a speed limit of 70 Km/hr. Refer to the Transit New Zealand speed limits bylaw for speed limits on State Highways.
	State Highways in the rural area that have a speed limit of 100 Km/hr.

1. This map is not to scale.
2. Dimensions show the boundaries of a speed limit for the purposes of the bylaw.
3. Speed limits that cross a road do so at right angles from one side of the road to the other, by the shortest distance.
4. A speed limit boundary marked along a road is deemed to run along the edge of the carriageway.
5. The speed limit boundaries on roads that have a 70 or 80km/hr speed limit are deemed to run along the edges of the carriageway.
6. All Stratford District Council roads shown on this map outside of the urban traffic area have a speed limit of 100 Km/hr, except for roads or areas marked with a different speed limit.
7. Speed limits on State Highways are not part of the Stratford District Council Speed Limit Bylaw 2005. They are shown on the map for information only. Refer to Transit New Zealand speed limits on State Highways.
8. This map is part of the Stratford District Council Speed Limits Bylaw 2005. Refer also to Schedule 1 - 11 in the Bylaw.



NOTES

2	Change 80 km/hr speed limit from 50km/hr	CWJ	05/05
1	Item 6 addition	CWJ	05/05
REV	REVISION DETAILS	APPR	DATE

STRATFORD DISTRICT COUNCIL

DRAWING TITLE
STRATFORD DISTRICT SPEED LIMITS BYLAW 2005

SHEET TITLE
MIDHIRST SPEED LIMITS

CONTRACT No	
ORDER No	
FILE No	18225
DATE	16/12/2005
DESIGN	
DRAWN	KJJ
APPROVED	CWJ

SCALE	SHEET 3	REV
NOT TO SCALE	OF 4	
DRAWING No.		
G:\ENG\DWG\ROADING\URB\2005 SPEED LIMITS		